














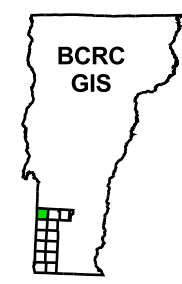


Town of Rupert, Vermont Land Use Plan

-  Town Roads
-  Private Roads
-  State Highway
-  Streams
-  Ponds
-  Parcels
-  Fluvial Erosion Hazard Overlay Zone
- Zoning Districts**
-  Village Center - 10,000 Square Feet
-  Village Residential - 1 Acre
-  Village Neighborhood - 20,000 Square Feet
-  Rural Residential - 1 Acre *
-  Agriculture - 1 Acre *
-  Resource Management - 1 Acre *
-  Forest Conservation - Residential Conditional Use

* Density Zoning Applicable

Base map data was downloaded from the Vermont Center for GIS. The Fluvial Erosion Hazard Zones were mapped by the Vermont River Management Program, BCRC and their consultants. The Zoning districts were adopted by the Rupert Select Board August 23, 2011 and are effective September 13, 2011.



Map produced November 7, 2011 by
Bennington County Regional Commission
111 South Street, Suite 203
Bennington, VT 05201

