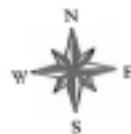
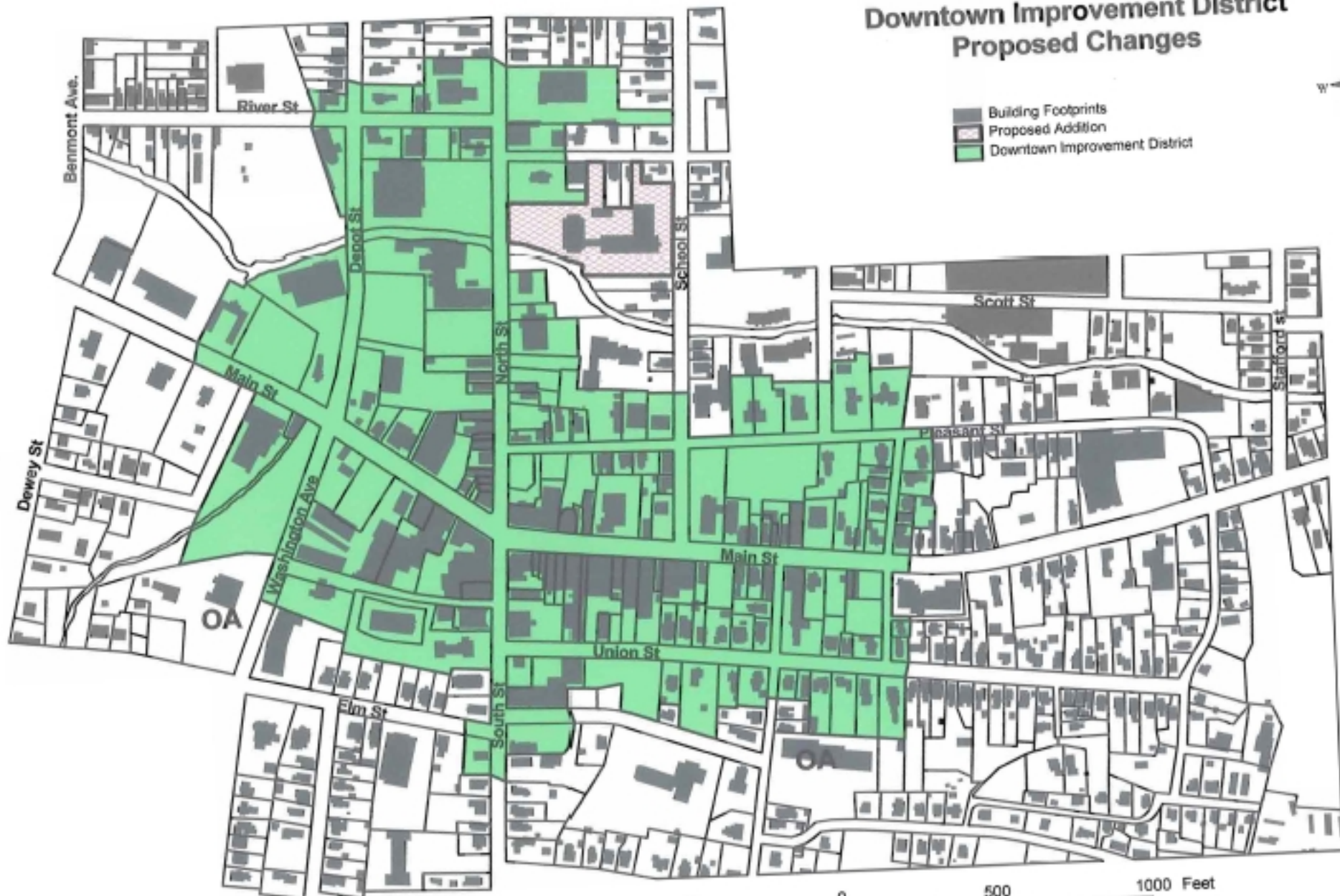


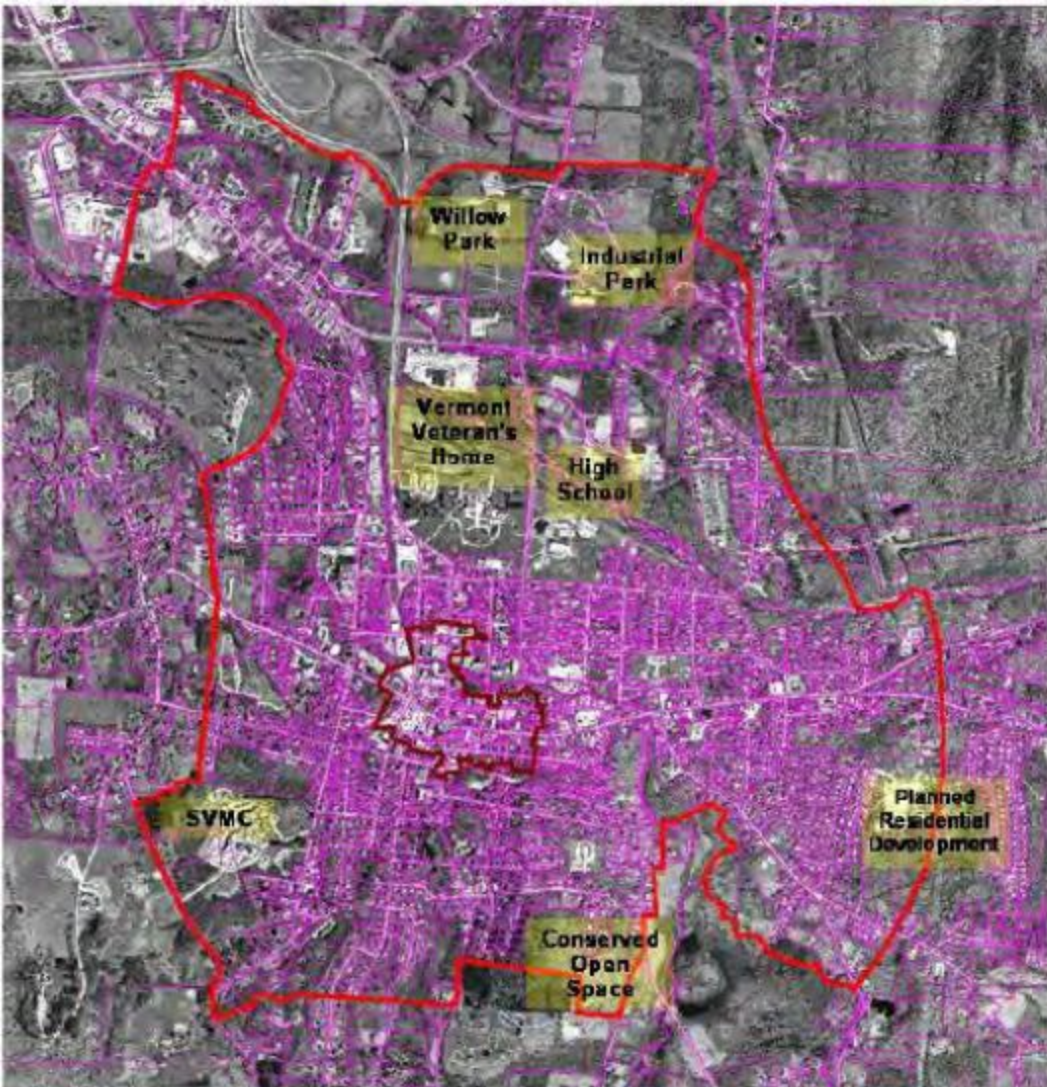
# Town of Bennington, Vermont Downtown Improvement District Proposed Changes






- Building Footprints
- Proposed Addition
- Downtown Improvement District



500 0 500 1000 Feet



Map 2 - Aerial view of the Growth Center. Bennington's proposed Growth Center includes all of the densely developed land in the center of the Town and adjacent lands planned for industrial and commercial development that are already fully served by municipal infrastructure. A clear urban/rural boundary exists at the periphery of the Growth Center. The urban character of the Growth Center relative to the rural landscape characteristic of the rest of the Town can be seen in Map 3.

-  Designated Downtown
-  Proposed Growth Center
-  Parcels